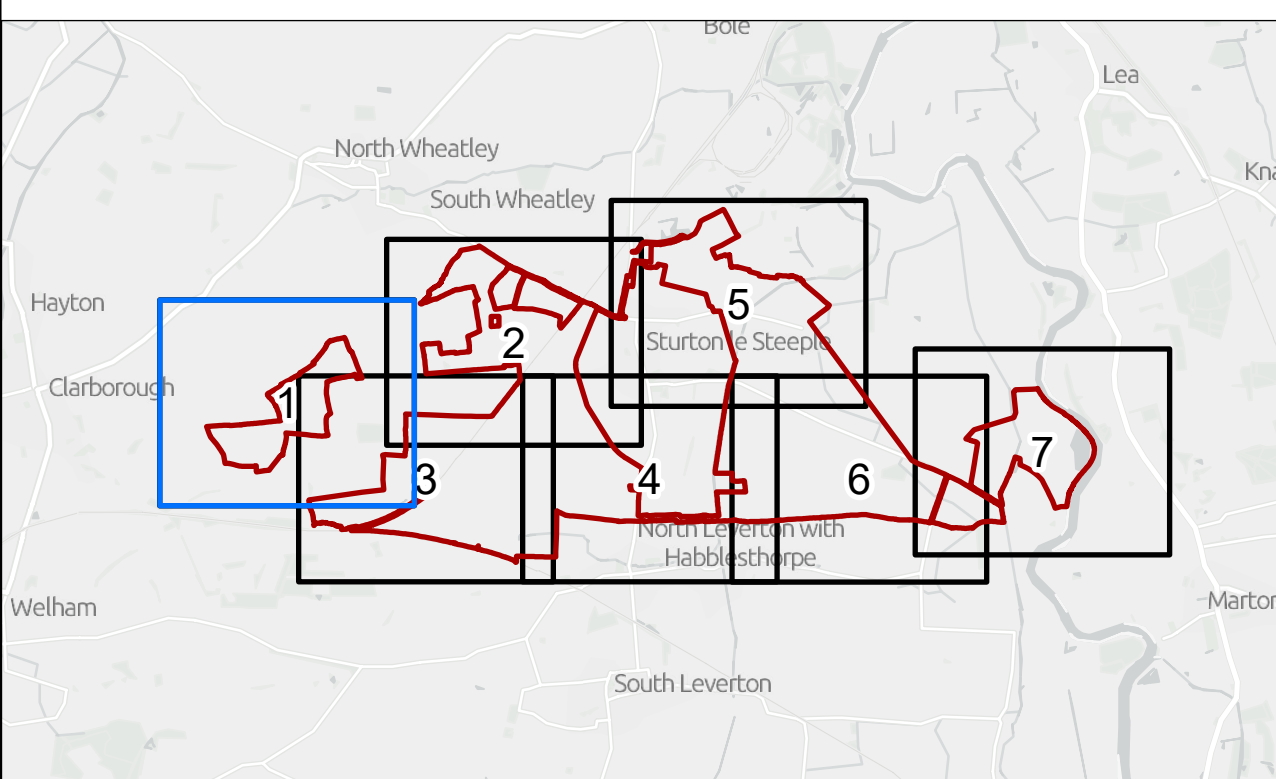


KEY PLAN



Key

- ☐ LAND PROPOSED TO BE PERMANENTLY ACQUIRED
☐ LAND PROPOSED FOR PERMANENT ACQUISITION OF NEW RIGHTS
☐ LAND EXCLUDED FROM SCHEME

© Crown copyright and database rights 2024 Ordnance Survey 100031673. You are permitted to use this data solely to enable you to respond to, or interact with, the organisation that provided you with the data. You are not permitted to copy, sub-licence, distribute or sell any of this data to third parties in any form.

© Crown copyright material is reproduced with the permission of Land Registry under delegated authority from the Controller of HMSO. This material may not be copied distributed, sold or published without the formal permission of Land Registry. Only an official copy of a title plan or register obtained from the Land Registry may be used for legal or other official purposes.

Contains OS data © Crown Copyright and database right 2025
Contains data from OS Zoomstack

P01	14/05/25	FIRST ISSUE	NH	HM	AC	MC
Rev.	Date	Description of revision	Drawn	Checked	Review'd	Approv'd
Status				Revision		

FOR INFORMATION

01

Client



Designers



Ardent


Project

STEEPLE RENEWABLES PROJECT

Drawing Title

LAND PLAN
SHEET 1 OF 7

Scale	1:2,500	@ A0	Spatial Reference System	British National Grid
-------	---------	------	--------------------------	-----------------------

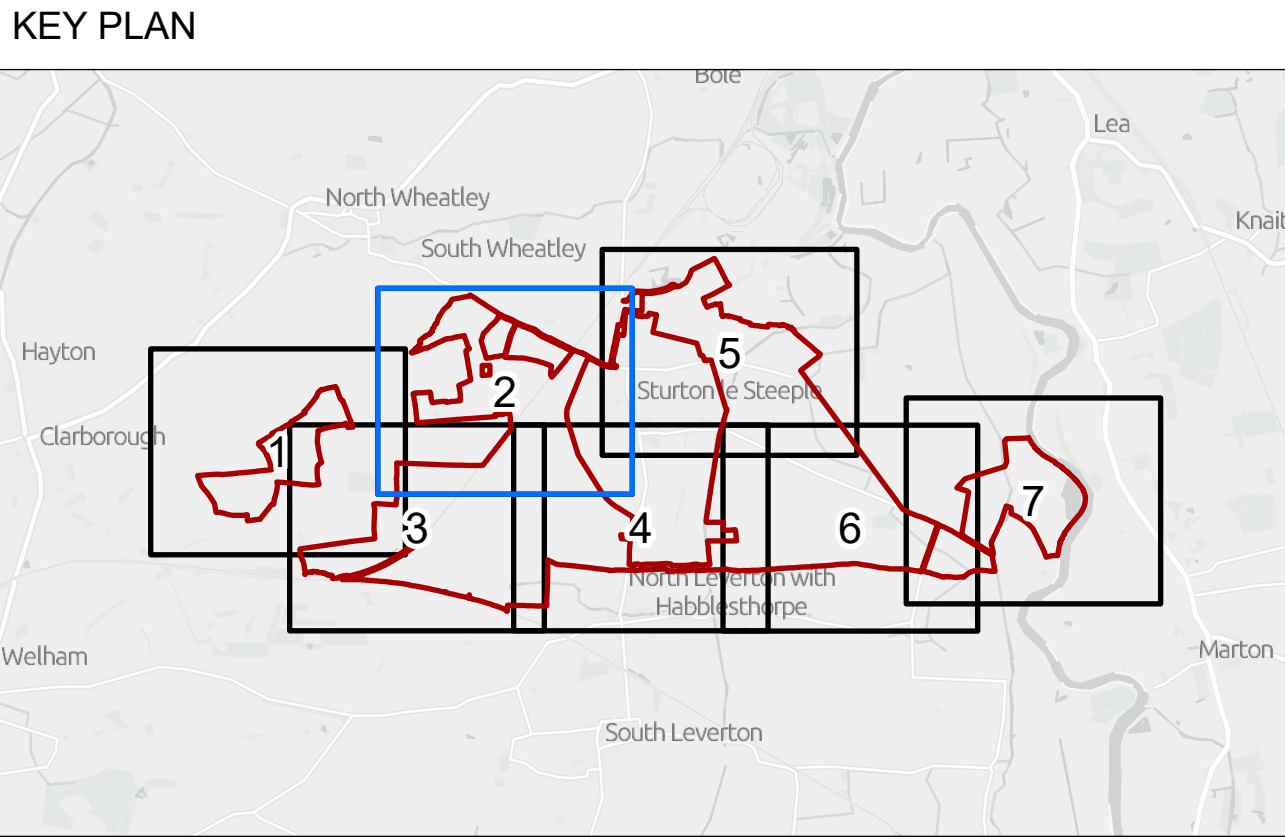
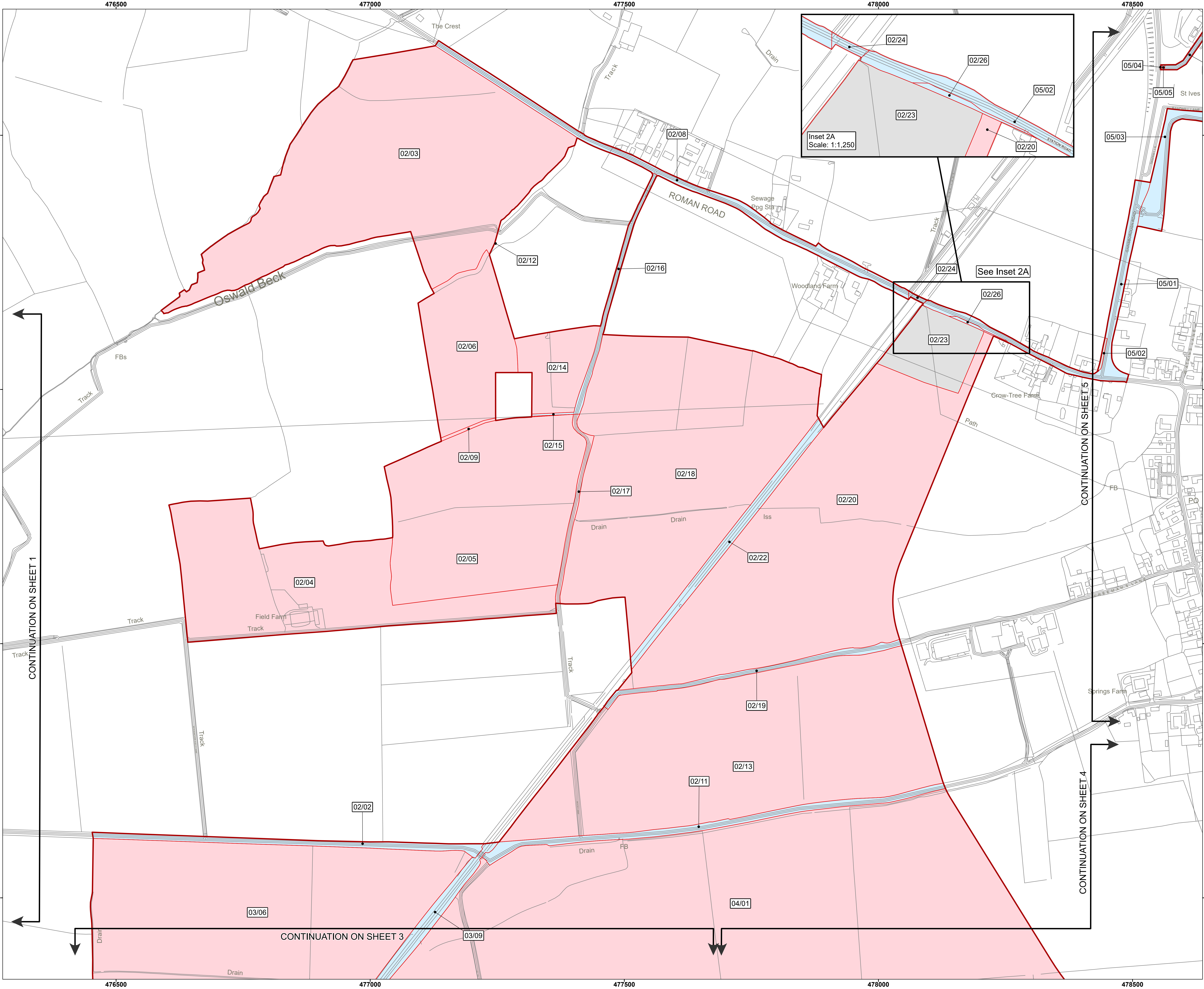


Drawing reference

2.1

This document is not to be used in whole or in part other than for the intended purpose and project for which it was prepared and provided.

Plot Date: 14 May 2025 10:55
File Name: C:\Users\Nicholas\Arden Management Ltd\Projects - RES - Steeples SolarP16 - GIS & CAD Files\P17.1.4 - ArchPoland Plans\ARD_SR_SF_LP_P01.aprx



- Key
- LAND PROPOSED TO BE PERMANENTLY ACQUIRED
 - LAND PROPOSED FOR PERMANENT ACQUISITION OF NEW RIGHTS
 - LAND EXCLUDED FROM SCHEME

© Crown copyright and database rights 2024 Ordnance Survey 100031673. You are permitted to use this data solely to enable you to respond to, or interact with, the organisation that provided you with the data. You are not permitted to copy, sub-licence, distribute or sell any of this data to third parties in any form.

© Crown copyright material is reproduced with the permission of Land Registry under delegated authority from the Controller of HMSO. This material may not be copied distributed, sold or published without the formal permission of Land Registry. Only an official copy of a title plan or register obtained from the Land Registry may be used for legal or other official purposes.

Contains OS data © Crown Copyright and database right 2025
Contains data from OS Zoomstack

P01	14/05/25	FIRST ISSUE	NH	HM	AC	MC
Rev.	Date	Description of revision	Drawn	Checked	Review'd	Approv'd
Status	FOR INFORMATION				01	

Client

Designer

Project

STEEPLE RENEWABLES PROJECT

Drawing Title

LAND PLAN
SHEET 2 OF 7

Scale

1:2,500 @ A0

Spatial Reference System

British National Grid

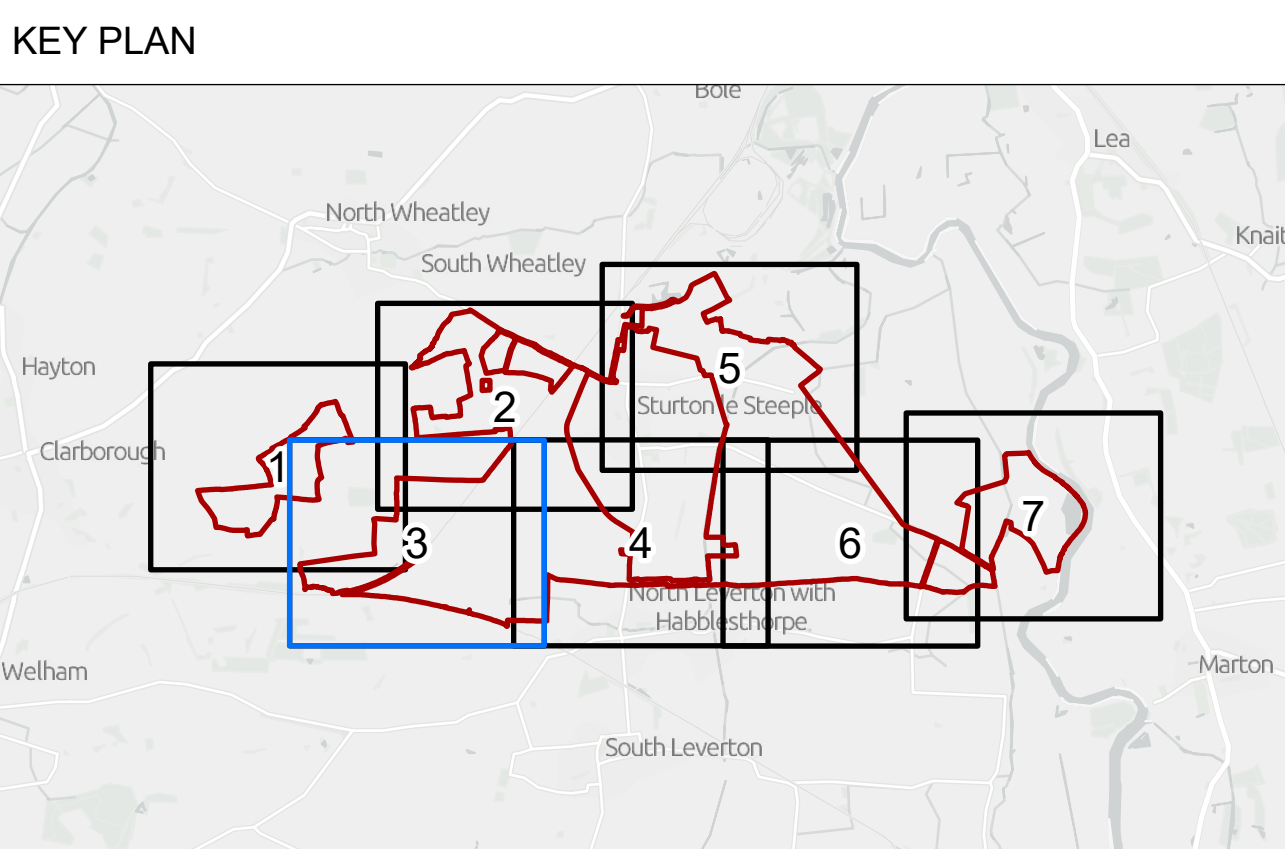
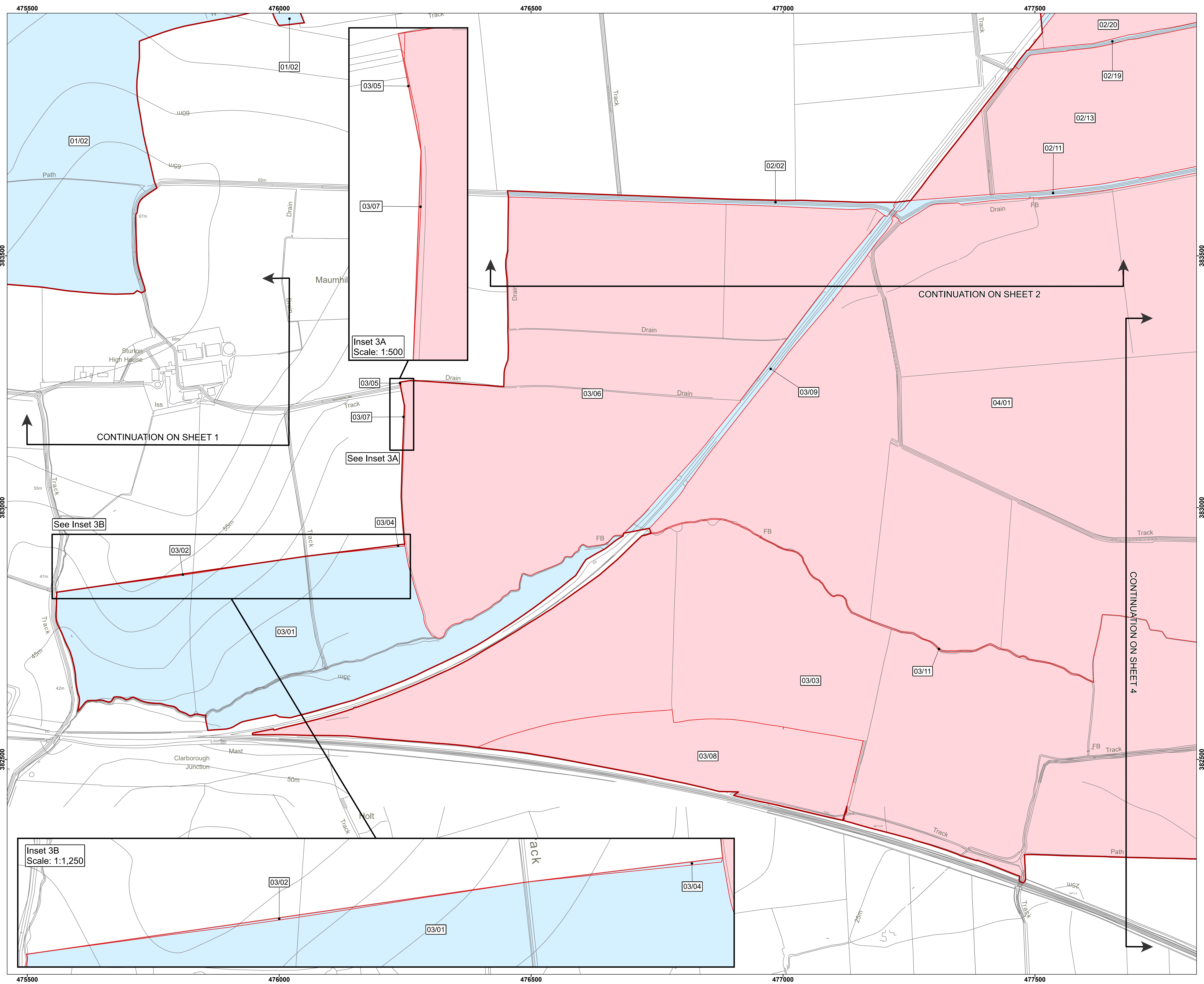
0 50 100 200 300 Metres

Drawing reference

2.1

8

This document is not to be used in whole or in part other than for the intended purpose and project for which it was prepared and provided.



Key

- ☐ LAND PROPOSED TO BE PERMANENTLY ACQUIRED
☐ LAND PROPOSED FOR PERMANENT ACQUISITION OF NEW RIGHTS
☐ LAND EXCLUDED FROM SCHEME

© Crown copyright and database rights 2024 Ordnance Survey 100031673. You are permitted to use this data solely to enable you to respond to, or interact with, the organisation that provided you with the data. You are not permitted to copy, sub-licence, distribute or sell any of this data to third parties in any form.

© Crown copyright material is reproduced with the permission of Land Registry under delegated authority from the Controller of HMSO. This material may not be copied distributed, sold or published without the formal permission of Land Registry. Only an official copy of a title plan or register obtained from the Land Registry may be used for legal or other official purposes.

Contains OS data © Crown Copyright and database right 2025
Contains data from OS Zoomstack

P01	14/05/25		FIRST ISSUE		NH	HM	AC	MC	
Rev.	Date		Description of revision		Drawn	Checked	Reviewed	Approved	
Status	FOR INFORMATION					Revision	01		

Client



esiane



Ardent

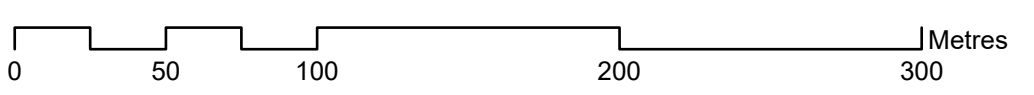
Project

STEEPLE RENEWABLES PROJECT

Drawing

LAND PLAN
SHEET 3 OF 7

Scale	1:2,500	@ A0	Spatial Reference System	British National Grid
-------	---------	------	--------------------------	-----------------------

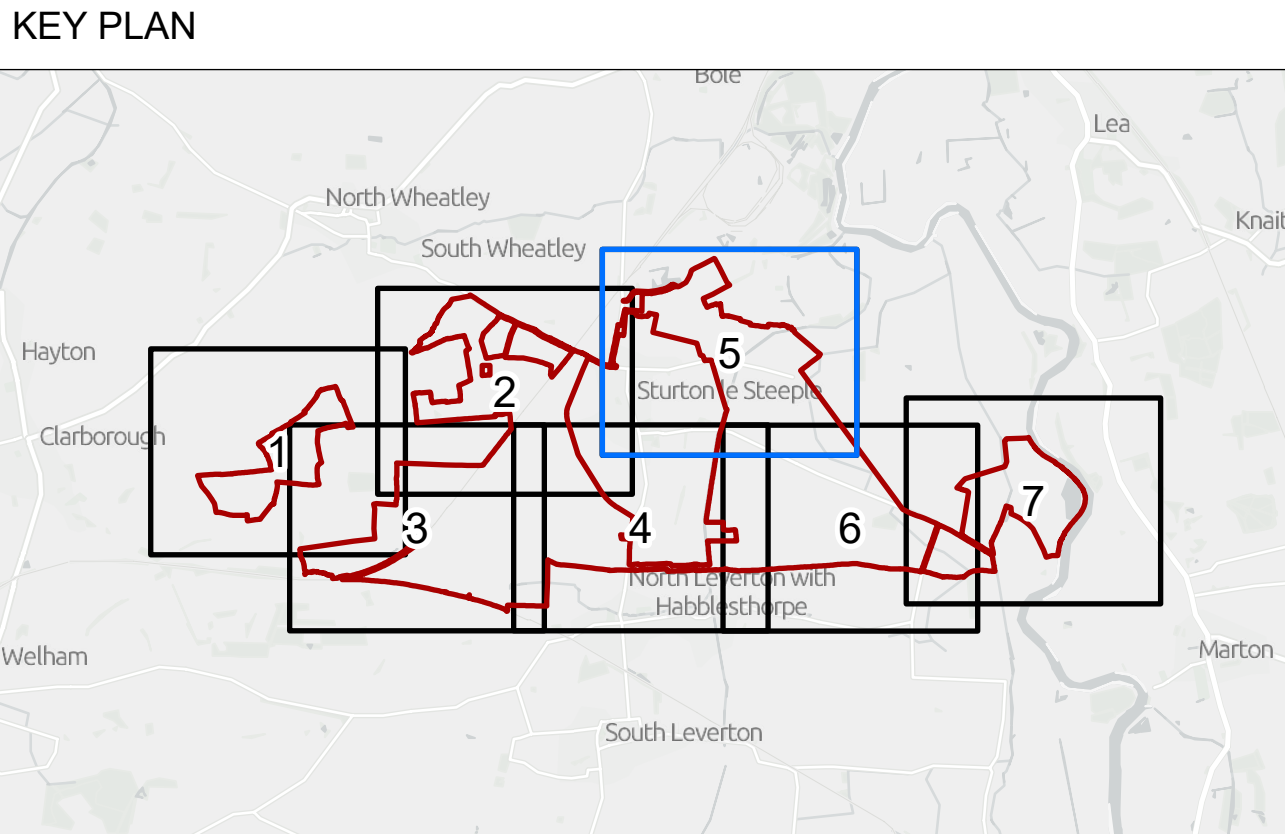
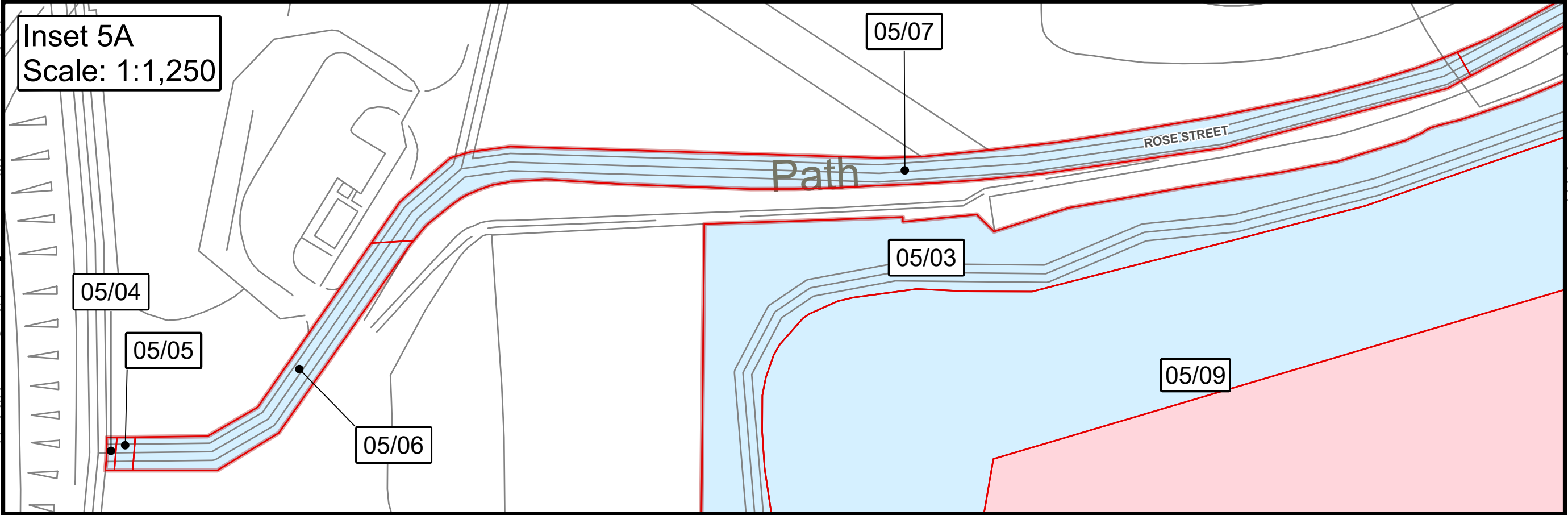
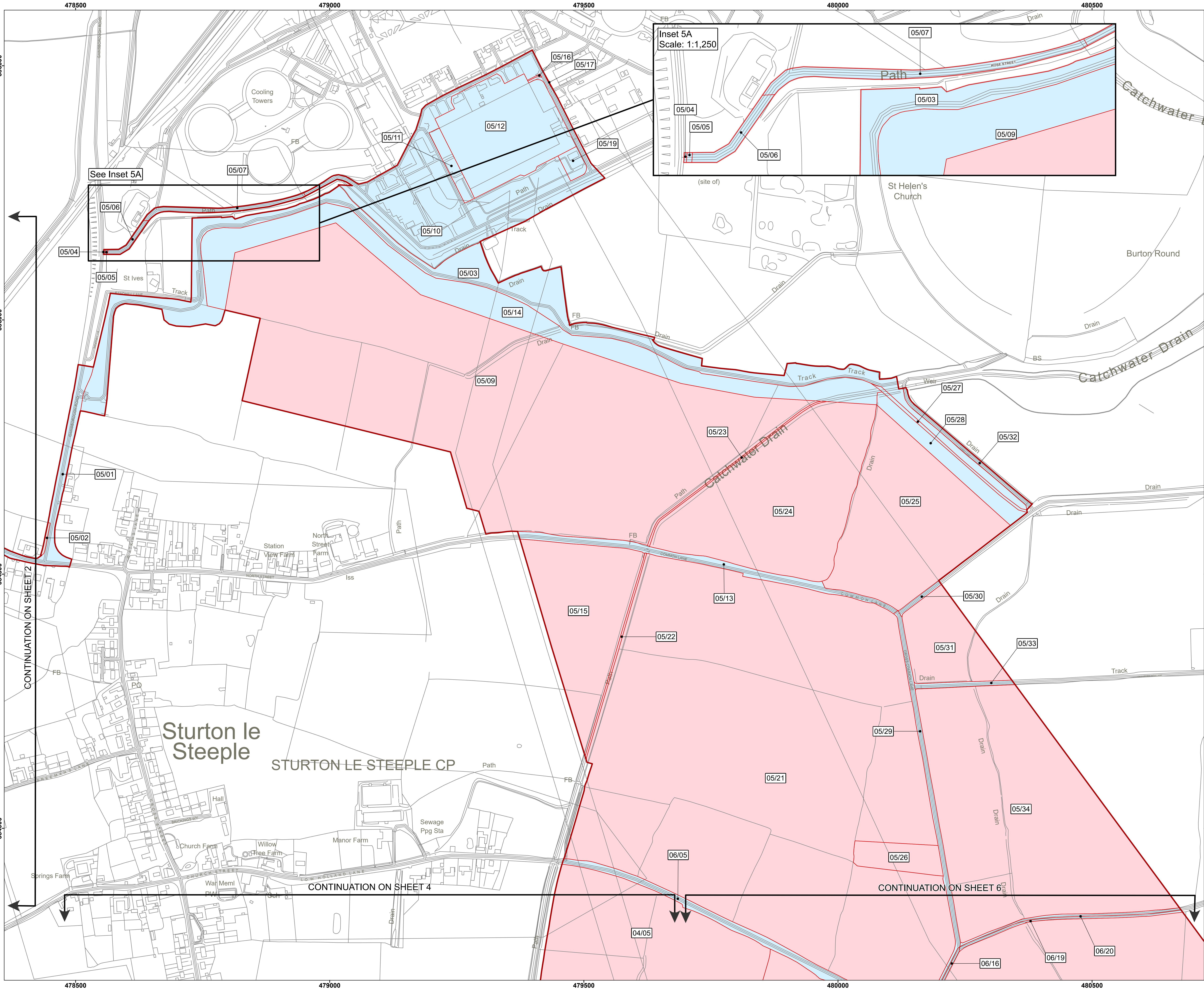


Drawing reference

2.1

This document is not to be used in whole or in part other than for the intended purpose and project for which it was prepared and provided.

Plot Date: 14 May 2025 11:02
File Name: C:\Users\NICH\Arden Management Ltd\Projects - RES - Steeples SolarP16 - GIS & CAD Files\P17.1.4 - ArchProLand Plans\ARD_SR_SF_LP_P01.aprx



Key

- LAND PROPOSED TO BE PERMANENTLY ACQUIRED
- LAND PROPOSED FOR PERMANENT ACQUISITION OF NEW RIGHTS
- LAND EXCLUDED FROM SCHEME

© Crown copyright and database rights 2024 Ordnance Survey 100031673. You are permitted to use this data solely to enable you to respond to, or interact with, the organisation that provided you with the data. You are not permitted to copy, sub-licence, distribute or sell any of this data to third parties in any form.

© Crown copyright material is reproduced with the permission of Land Registry under delegated authority from the Controller of HMSO. This material may not be copied distributed, sold or published without the formal permission of Land Registry. Only an official copy of a title plan or register obtained from the Land Registry may be used for legal or other official purposes.

Contains OS data © Crown Copyright and database right 2025
Contains data from OS Zoomstack

P01	14/05/25	FIRST ISSUE	NH	HM	AC	MC
Rev.	Date	Description of revision	Drawn	Checked	Review'd	Approv'd
Status	FOR INFORMATION					01

Client

res
power for good

Designer

Ardent


Project

STEEPLE RENEWABLES PROJECT

Drawing Title

LAND PLAN
SHEET 5 OF 7

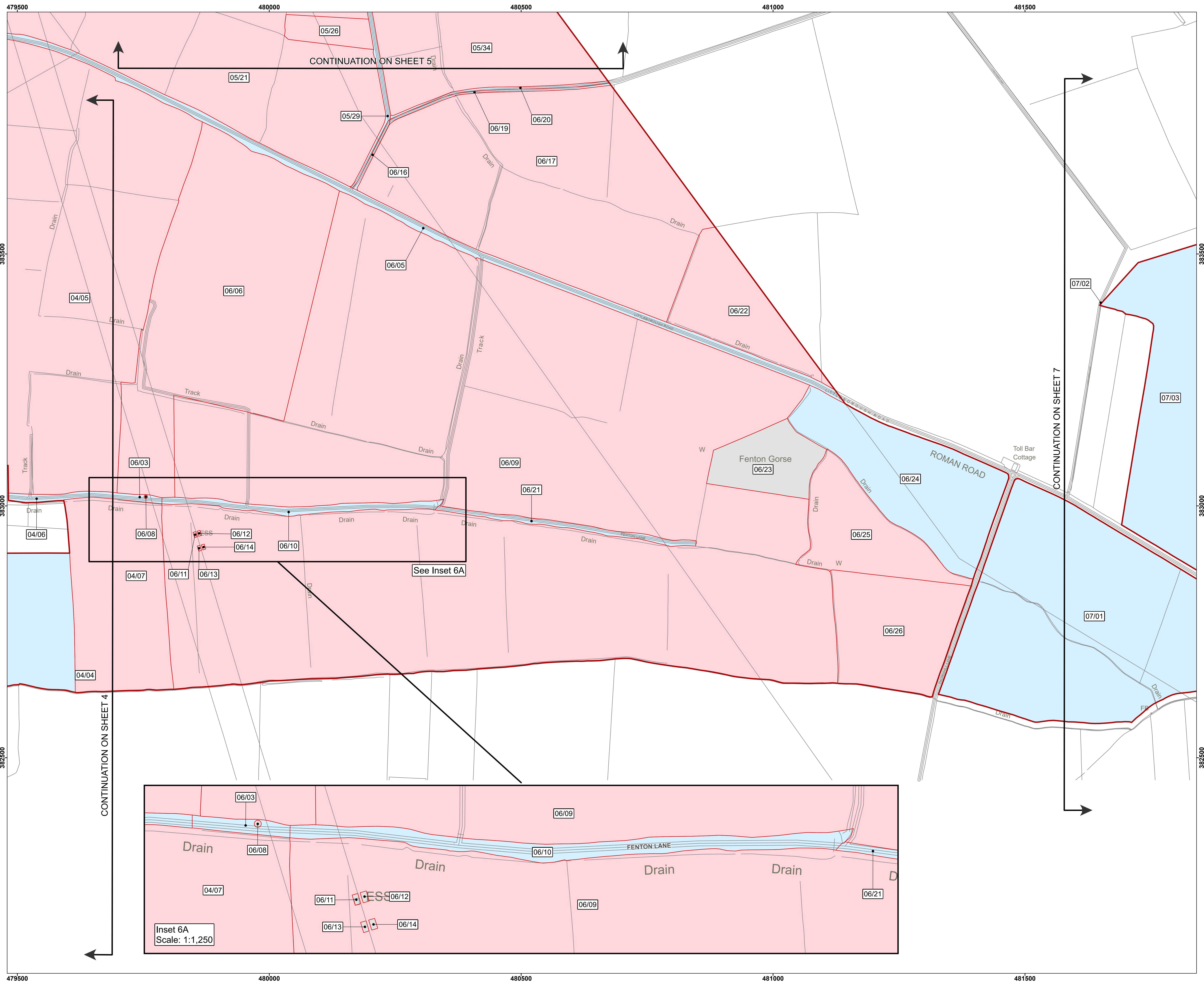
Scale 1:2,500 @ A0 Spatial Reference System British National Grid



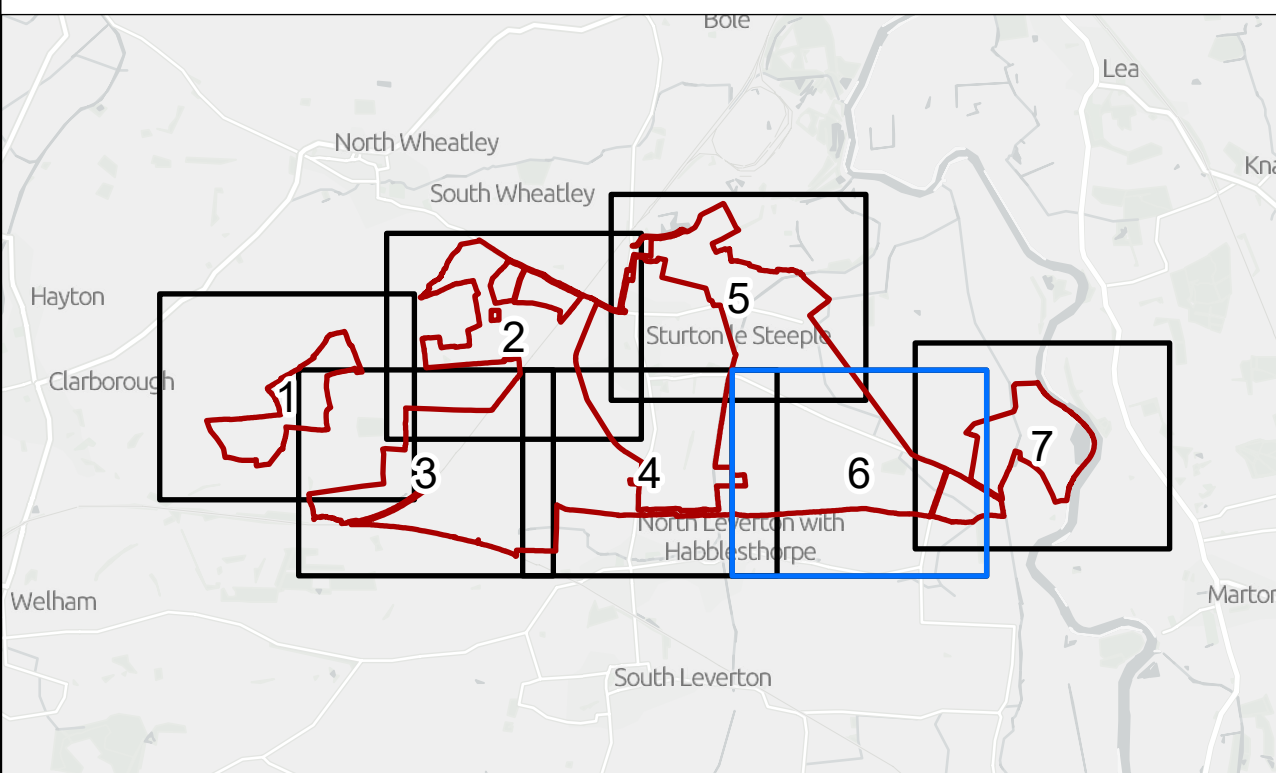
Drawing reference

2.1

This document is not to be used in whole or in part other than for the intended purpose and project for which it was prepared and provided.



KEY PLAN



Key

- ☐ LAND PROPOSED TO BE PERMANENTLY ACQUIRED
☐ LAND PROPOSED FOR PERMANENT ACQUISITION OF NEW RIGHTS
☐ LAND EXCLUDED FROM SCHEME

© Crown copyright and database rights 2024 Ordnance Survey 100031673. You are permitted to use this data solely to enable you to respond to, or interact with, the organisation that provided you with the data. You are not permitted to copy, sub-licence, distribute or sell any of this data to third parties in any form.

© Crown copyright material is reproduced with the permission of Land Registry under delegated authority from the Controller of HMSO. This material may not be copied distributed, sold or published without the formal permission of Land Registry. Only an official copy of a title plan or register obtained from the Land Registry may be used for legal or other official purposes.

Contains OS data © Crown Copyright and database right 2025
Contains data from OS Zoomstack

P01	14/05/25	FIRST ISSUE	NH	HM	AC	MC		
Rev.	Date	Description of revision	Drawn	Checked	Reviewed	Approved		
Status	FOR INFORMATION						Revision	01

Client



Designers



Ardent


Project

STEEPLE RENEWABLES PROJECT

Drawing Title

LAND PLAN
SHEET 6 OF 7

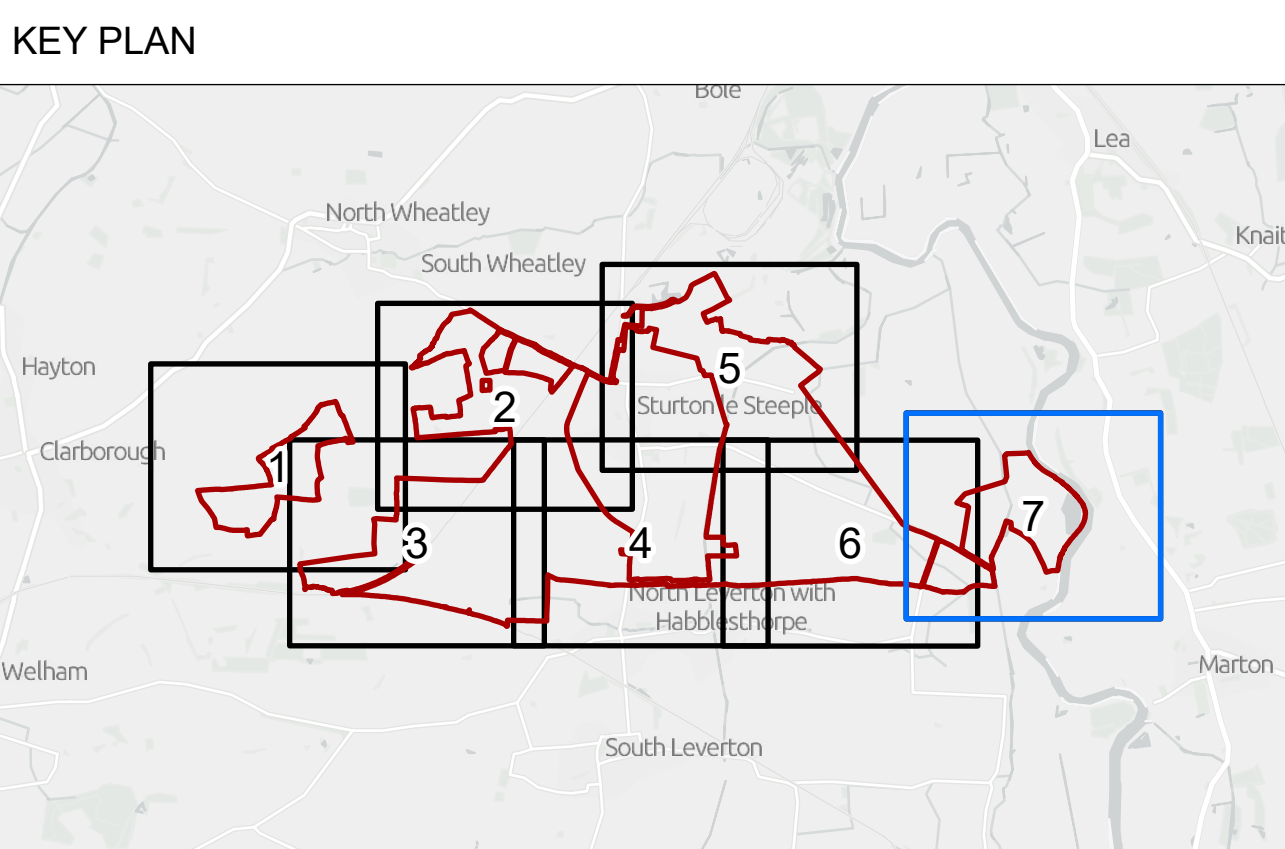
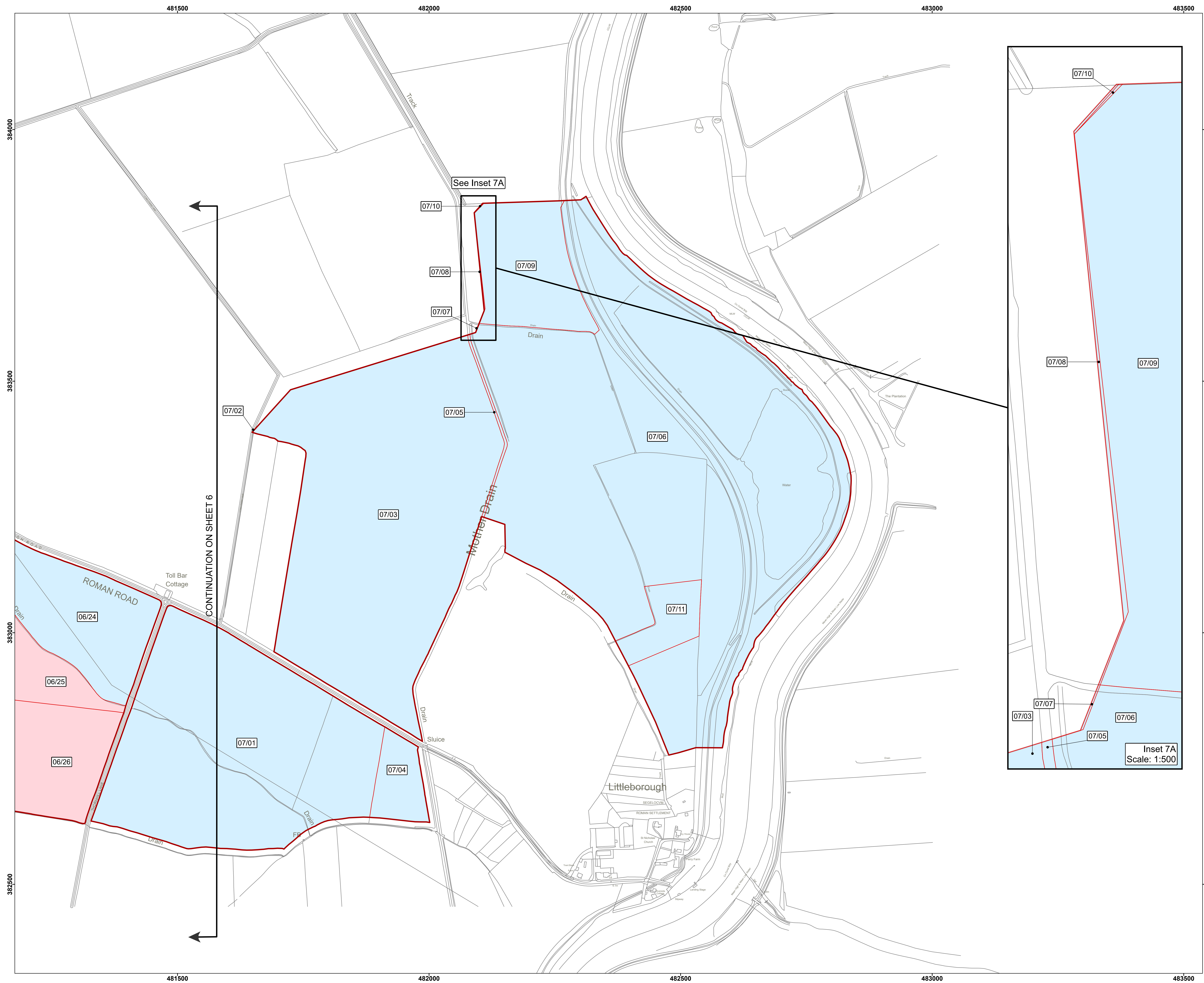
Scale	1:2,500	@ A0	Spatial Reference System	British National Grid
-------	---------	------	--------------------------	-----------------------



Drawing reference

2.1

This document is not to be used in whole or in part other than for the intended purpose and project for which it was prepared and provided.



Key

- ☐ LAND PROPOSED TO BE PERMANENTLY ACQUIRED
☐ LAND PROPOSED FOR PERMANENT ACQUISITION OF NEW RIGHTS
☐ LAND EXCLUDED FROM SCHEME

© Crown copyright and database rights 2024 Ordnance Survey 100031673. You are permitted to use this data solely to enable you to respond to, or interact with, the organisation that provided you with the data. You are not permitted to copy, sub-licence, distribute or sell any of this data to third parties in any form.

© Crown copyright material is reproduced with the permission of Land Registry under delegated authority from the Controller of HMSO. This material may not be copied distributed, sold or published without the formal permission of Land Registry. Only an official copy of a title plan or register obtained from the Land Registry may be used for legal or other official purposes.

Contains OS data © Crown Copyright and database right 2025
Contains data from OS Zoomstack

P01	14/05/25	FIRST ISSUE	NH	HM	AC	MC			
Rev.	Date	Description of revision	Drawn	Checked	Review'd	Approv'd			
Status	FOR INFORMATION						Revision	01	

Client



Designers

Ardent


Project

STEEPLE RENEWABLES PROJECT

Drawing Title

LAND PLAN
SHEET 7 OF 7

Scale	1:2,500	@ A0	Spatial Reference System	British National Grid
-------	---------	------	--------------------------	-----------------------



Drawing reference

2.1

This document is not to be used in whole or in part other than for the intended purpose and project for which it was prepared and provided.